

French national strategy for marine protected areas: Implementation and impact

Pierre LECA

Deputy Director
French MPA Agency
pierre.leca@aires-marines.fr
www.aires-marines.fr

FR Significant changes

- Marine action plan of the National strategy for biodiversity (November 2005)
- Law on marine nature parks (April 2006) :
 - New tool « marine nature park », objective 10 parks
 - National agency for MPAs
- National strategy for MPAs (Nov. 2007)
- Commitments Grenelle de la mer (July 2009) :
 - 2012 : 10% of MPAs (areas under French jurisdiction)
 - 2020 : 20% of MPAs, 10% of « no take »

French MPAs Agency

National public institution :

Administrative board : State, members of Parliament, local authorities, stakeholders, MPA managers

Objectives :

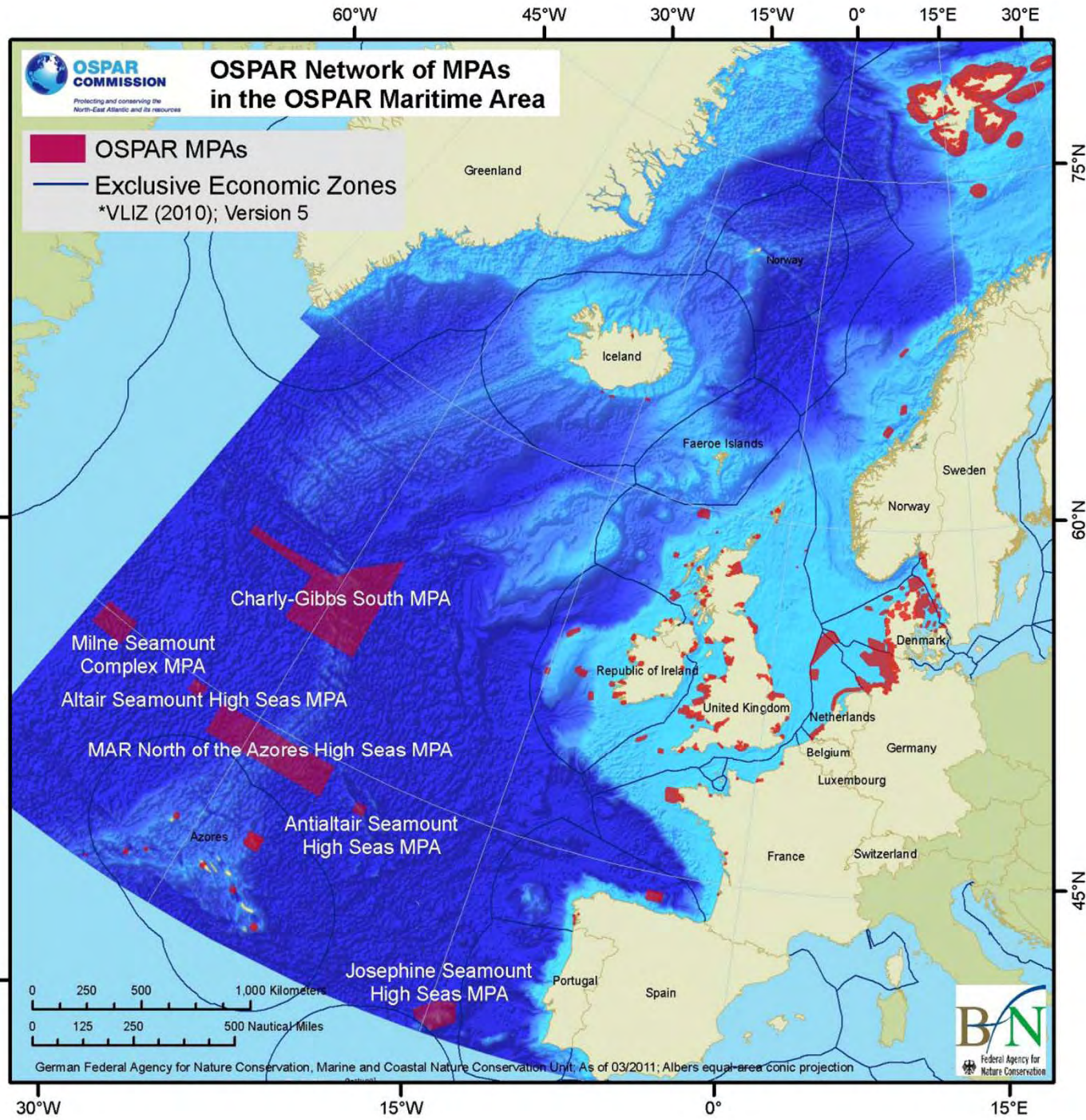
- To support marine protected areas public policies,
- To manage the human and financial resources dedicated to marine nature parks,
- To federate and help managers of marine protected area.

Staff and budget :

- 150 staff at present, 400 foreseen within 4 years
- 22M€ for 2012, 40M€ foreseen with 10 parks set up

Strategic orientations

- To help developing the MPA network
 - Creation of MPAs
 - Management of MPAs
- To contribute to the monitoring of French waters
- To develop expertise on marine biodiversity
- To participate to international works



Key environmental issue
5th Sino-F

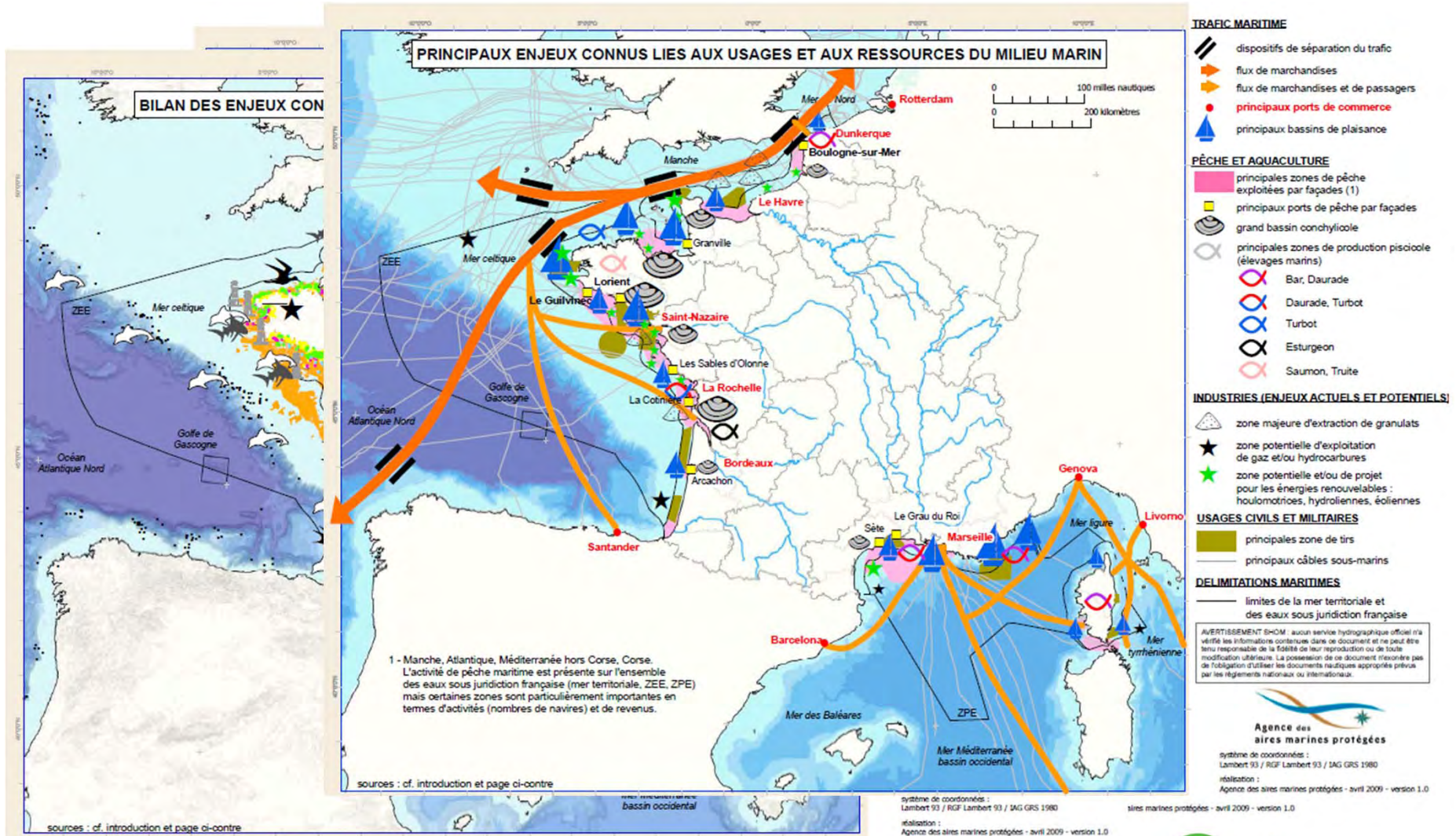
Vision for the MPA network

- Knowledge
- Contribution to the good ecological status of marine ecosystems
- Sustainable development
- Land-sea coherence
- Multiscales issues

Priorities

- Management
 - Methodology
 - Land-sea integration
 - Regulation and enforcement
 - Evaluation
 - Financing
- Network development
 - Tools
 - Nature reserves
 - Contribution to fish resources
 - Adaptive network

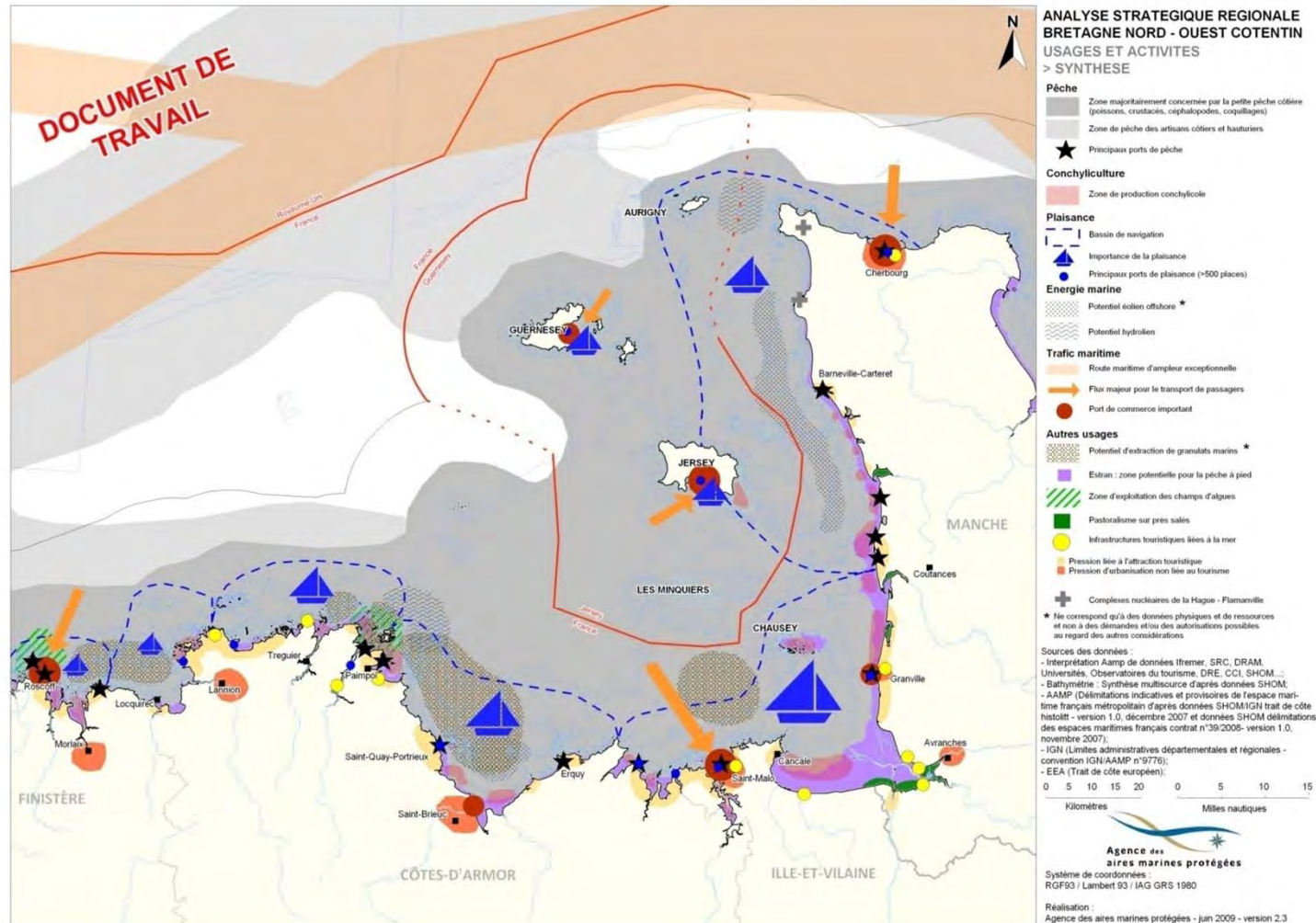

Representing the main issues

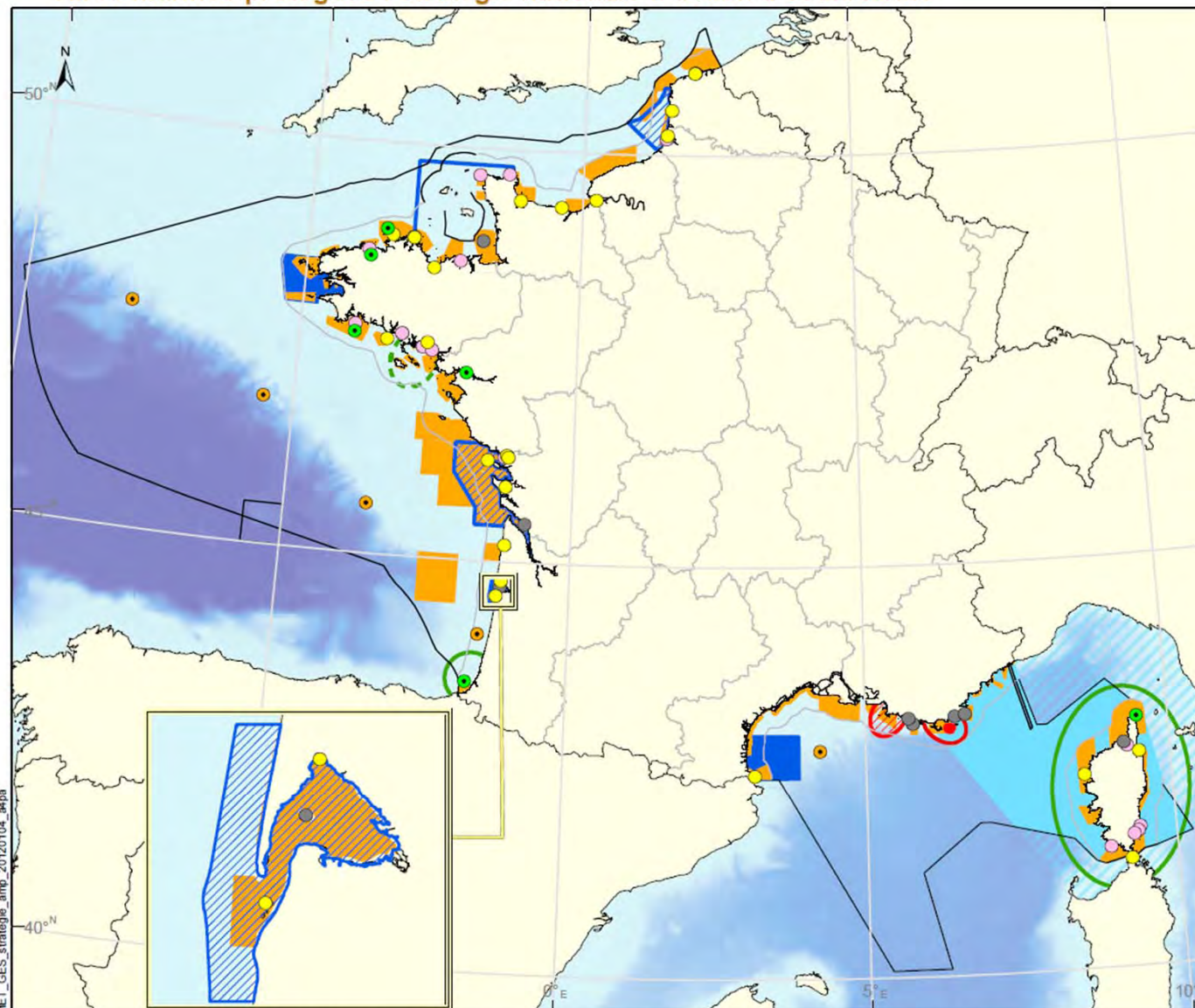


Key environmental issues for marine coastal ecosystems
5th Sino-French SEED seminar

Montpellier, France - 2nd and 3rd October 2012
Pierre LECA French MPA Agency

Changing scale : The Northern Brittany example





- PNM existant
- PNM soumis à consultation
- Mission d'étude de PNM
- PN existant
- Extension de PN prévue
- PN soumis à consultation
- Site Natura 2000 existant
- Réserve naturelle
- Arrêté de protection de biotope
- DPM relevant du CELRL (non exhaustif)
- Autres aires marines protégées (dont ASPIM) *
* visibles à l'échelle de la carte
- Analyse stratégique régionale (en cours ou en projet)
- Outil de protection renforcé à créer (extension, création)
- Hypothèse de mise à l'étude de PNM
- Projets de nouveaux sites Natura 2000 (localisation indicative)

Délimitations maritimes françaises

- Limite de la mer territoriale
- Limite des eaux sous juridiction

Sources des données :
 - Aires marines protégées : AAMP 01/2012
 - Délimitations maritimes françaises : SHOM, 2011
 * (ne pas utiliser pour la navigation)
 - pays européen : ESRI
 - principaux fleuves français : ESRI
 Système de coordonnées : Lambert 93 / RGF93 / IAG GRS 1980



Acronymes utilisés : PNM : parc naturel marin ; PN : parc national ; DO : Directive Oiseaux ; DHFF : Directive Habitats-faune-flore ; DPM : domaine public maritime ; CELRL : Conservatoire de l'espace littoral et des rivages lacustres ; ASPIM : Aire spécialement protégée d'importance méditerranéenne (convention de Barcelone)

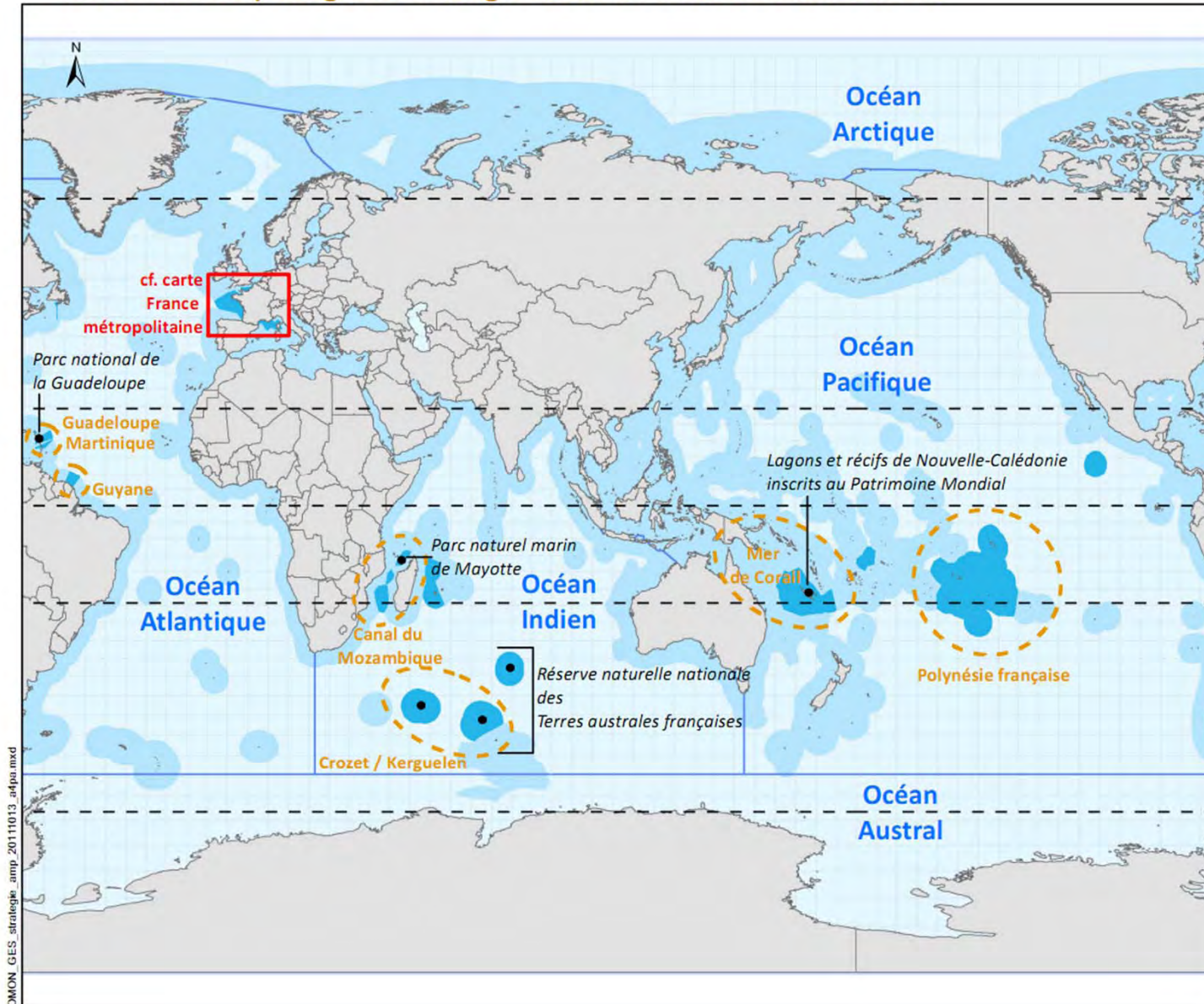





EAUX SOUS JURIDICTION FRANÇAISE

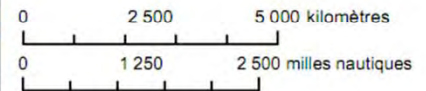
Aires marines protégées : stratégie nationale d'action à court terme

EDITEE LE :

13/10/2011



-  Analyse stratégique régionale ou équivalent
-  Eaux sous juridiction française
-  Eaux sous juridiction nationale (hors France)

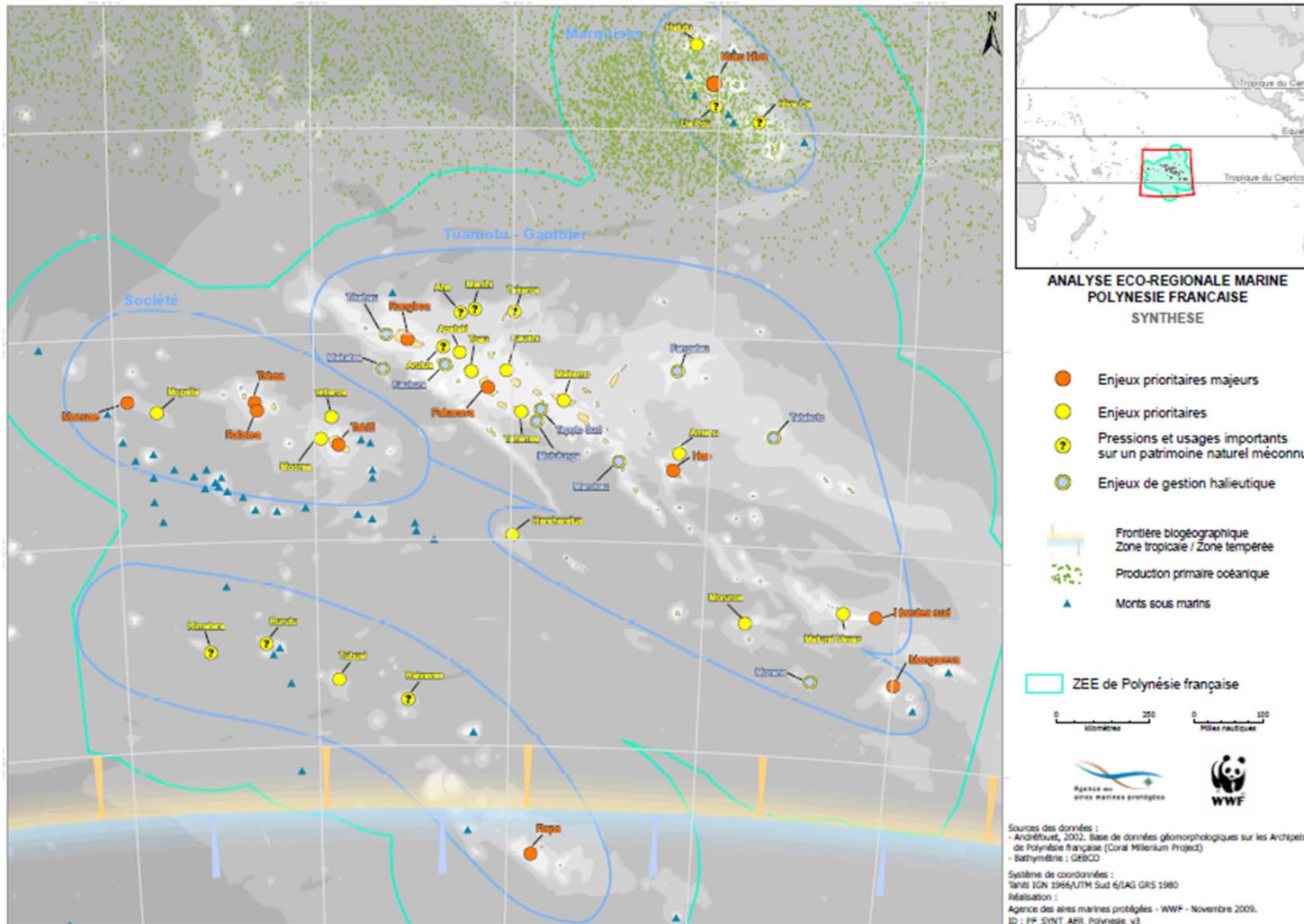


Sources des données :
 - Aires marines protégées : AAMP, 10/2011
 - Délimitations maritimes françaises : VLIZ, 2010
 Système de coordonnées : Sphere_Gall_Stereographic



OMON_GES_strategie_amp_20111013_afpaa.mxd

Polynésie

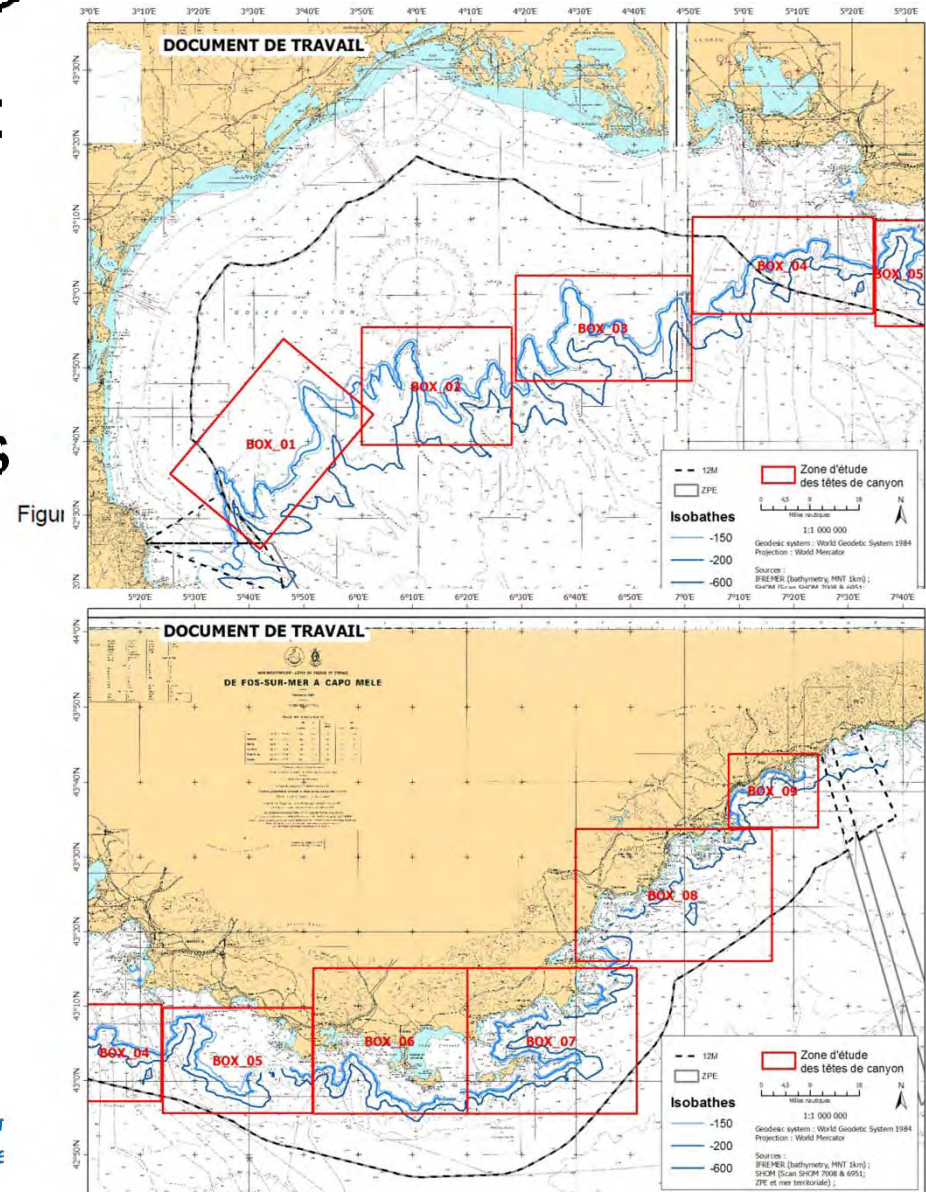


Key environmental issues for marine coastal ecosystems
5th Sino-French SEED seminar

Montpellier, France - 2nd and 3rd October 2012
Pierre LECA French MPA Agency

Improving information

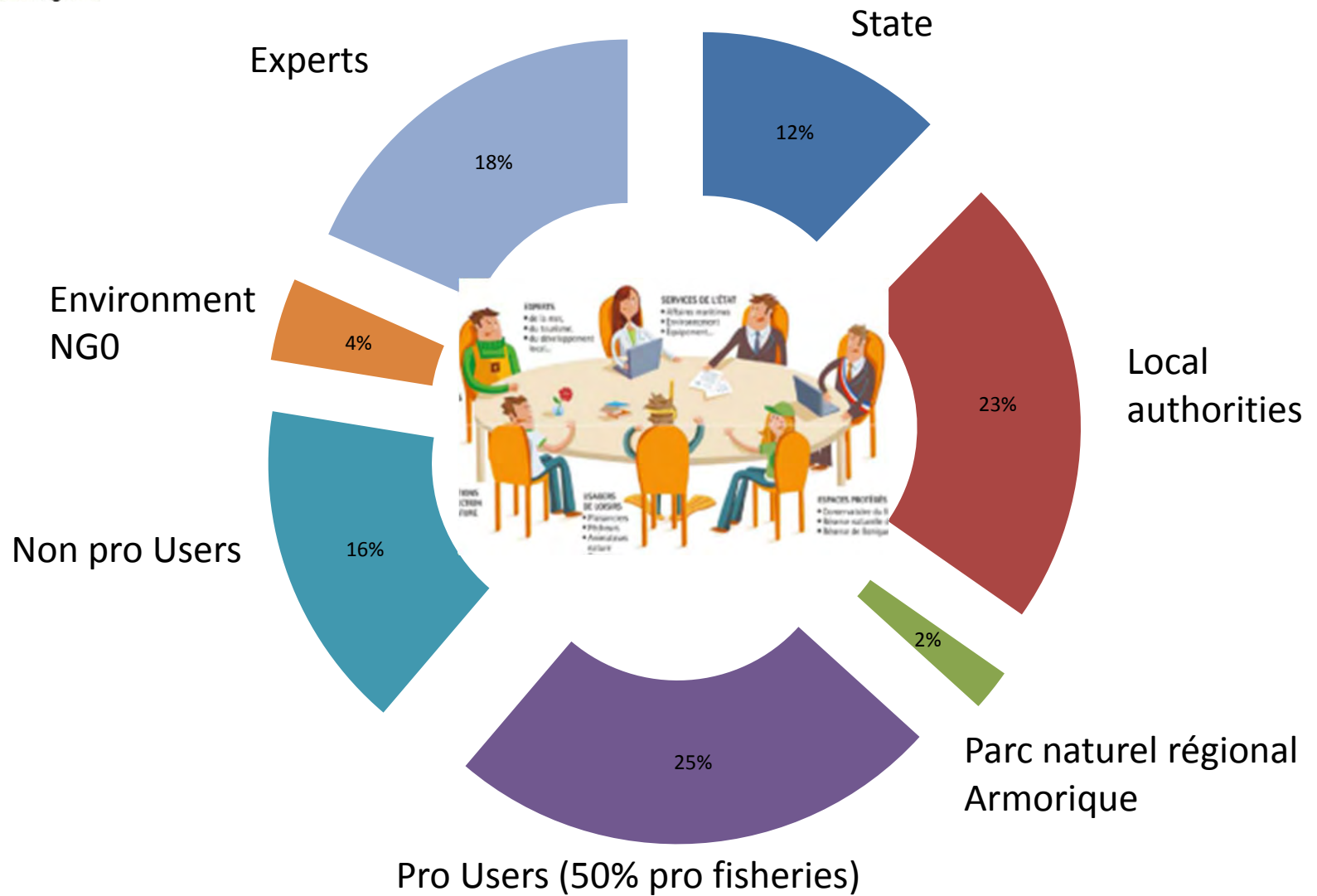
- Exploration campaigns :
 - Mediterranean canyons (2009-2010)
 - Marquisas (2012)
- Statistical aerial surveys for birds and mammals
 - 2008 : French West Indies and Guiana
 - 2009 : tropical Indian Ocean (with IOC)
 - 2011 : French Polynesia



Marine Nature Parks

- Principles :
 - Nature conservation and development of human activities
 - Governance adapted to the situation at sea
 - Set up by decree : limits, objectives, management committee
- Practically
 - Management committee (State, local authorities, stakeholders) :
 - Elaborates the management plan
 - Proposes regulations
 - Should agree on activities harmful to the marine ecosystem
 - Human and financial support by the MPAs agency :
 - Monitoring (natural heritage, ecosystem, human activities)
 - Police
 - Projects with stakeholders
 - Public awareness

Management committee of marine nature park "Mer d'Iroise"




Parc naturel marin d'Iroise - Carte des vocations



Synthèse du plan de gestion

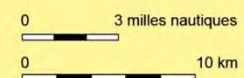
-  Protection du milieu marin en limitant les impacts anthropiques
-  Espaces prioritaires pour la valorisation du patrimoine naturel et culturel insulaire
-  Développement durable des activités maritimes dans le respect des écosystèmes
-  Exploitation raisonnée du milieu marin

Limite administrative

-  Parc naturel marin d'Iroise

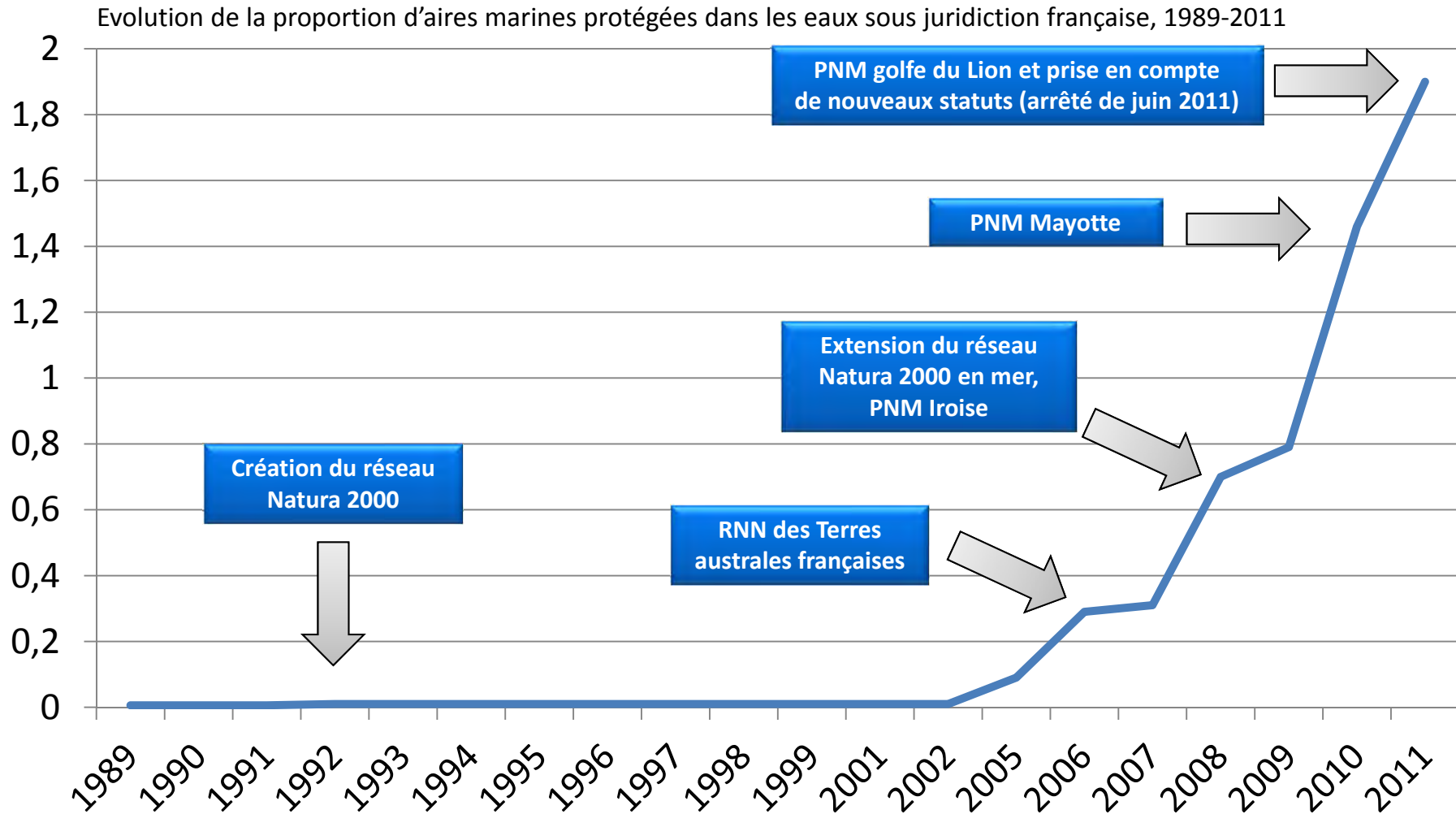
Cette carte résume les priorités d'action du plan de gestion, sa légende est explicitée dans un document annexe. Elle n'est pas un zonage à usage réglementaire.

Source des données : ANMP / IGN / SHOM

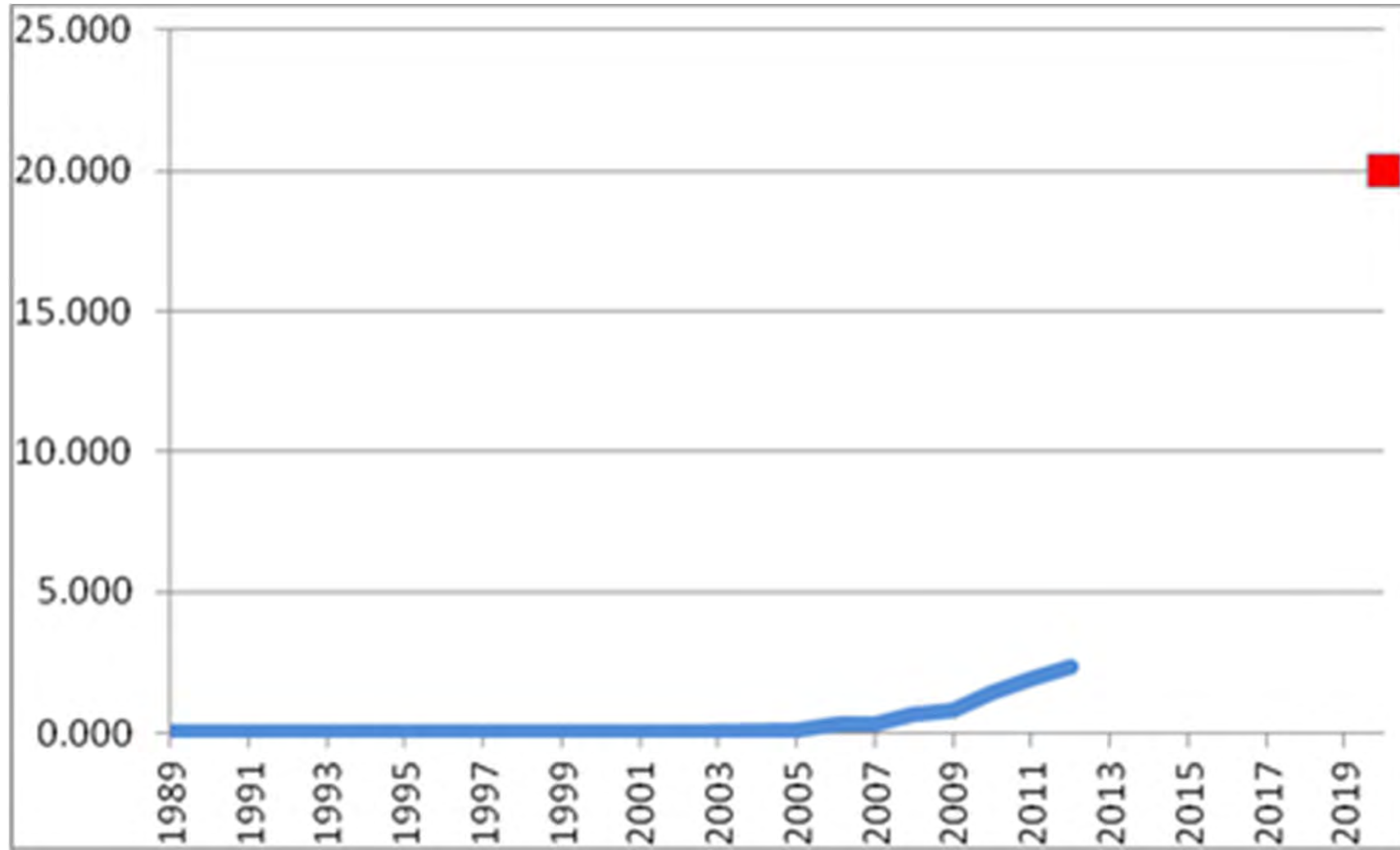



A progressing network

%



But not completed yet...



A white seabird, likely a booby, is captured in flight over a dark blue ocean. The bird is shown in profile, facing right, with its wings spread. The background is a blurred expanse of water. The text is overlaid on the lower half of the image.

**IMPAC3 the third international
marine protected areas Congress
Marseille, Corsica, October 2013**




Two weeks to increase global mobilization around Marine Protected Areas connecting people and the Ocean

- **The Core Congress**
Monday October 21 to Friday October 27
- **The Corsica Scontri**
Friday October 21 to Sunday October 27
- **Ocean Initiatives days**
Monday October 28 and Tuesday October 29
- **The World Festival of underwater pictures**
Wednesday October 30 to Sunday November 4



IMPAC3 Objectives



- 
- Mobilizing all MPAs actors but not only....
 - Helping ocean stakeholders to learn on MPAs services and values
 - Building a global MPAs network (efficient and coherent)

IMPAC3 : what we are expecting ?

- Sharing a common Ocean -based philosophy
- Pioneers giving a new momentum to the Ocean conservation
- Shaping a new IMPAC congress format opened to a Blue Society and economy

IMPAC3 The Programme



IMPAC3 - Ocean Opus

*Monday October 21, Palais du Pharo and
in the city*

« *A Dive into the OCEANKIND* »

**Let's start dreaming of harmony
between people and the ocean through
Marine Protected Areas!**

**Cultural show and festive opening
ceremony**



With the support of UNESCO and the City of Marseille

IMPAC3 – Working on thematic Sessions

Tuesday October 22, Palais du Pharo

5 thematic sessions through multiple workshops will be dedicated to **technical exchanges** to increase efficiency of MPAs network:

- Equitable sharing of benefits provided by AMP
- Managing partnership
- Planning for Effective Management
- Effective communication
- Building resilient networks

A special evening reception will be organized by the Monaco Blue Initiative (TBC)



IMPAC3 – Regional Networking

Wednesday October 23, Palais du Pharo

Sessions will be dedicated to regional exchanges to increase efficiency of MPAs global network with a special focus and side events on the European regional seas :

Atlantic ; Mediterranean; Baltic; North Sea;
Black Sea; Persian Gulf and Red Sea ;
Indian Ocean ; South Pacific ; North Pacific
; Caribbean sea; Arctic ;....

Side events evening & Blue Carbone Awards



IMPAC3 – MPAS and the Blue Economy

Friday October 25, Palais du Pharo

The cross sectoral approach : From experts to decision-makers, all the sea stakeholders will commit to **marine protected areas !**

- Marine Renewable Energy
- Mining exploitation
- Responsible tourisme
- Genetic ressources exploitation
- Land based activities
- Shipping
- Sustainable fishing - Aichi Targets 6 et 11 : CBD/ SOI



Workshop's recommendations will be share on a plenary session with a large audience on the afternoon.

*Key environmental issues for marine coastal ecosystems
5th Sino-French SEED seminar*

*Montpellier, France - 2nd and 3rd October 2012
Pierre LECA French MPA Agency*

IMPAC3 – Corsica Scontri

*Saturday October 26 and Sunday October
27, Ajaccio and Maddalena Islands*

The “Corsica Scontri” will be a unique 2 days work journey at sea and on land, partly open to the public, between Marseille, Corsica and Sardinia!

On Saturday , Ajaccio city will welcome :

- **The 2nd International MPAs Agencies SUMMIT**
- **Unesco World marine heritage sites meeting**
- **Global Forum on straits**



IMPAC3, A dive into the « Océankind »

Thank you !